



City of Tulare

Redistricting – Map Selection

March 15, 2022

Ken Chawkins, Consultant
National Demographics Corporation

Redistricting Process

Step	Description
Initial Hearings May 4, July 20, November 2	<ul style="list-style-type: none">• Held prior to release of draft maps• Educate, solicit input on the communities in the Districts
Census Data Releases	<ul style="list-style-type: none">• Census Bureau releases official 2020 Census population data – Aug. 12• California’s official ‘prisoner-adjusted’ 2020 redistricting data – Sept. 20, 27
Draft Map Hearing January 18, 2022	<ul style="list-style-type: none">• Discuss and revise the draft maps; discuss the election sequence• Deadline to submit draft maps: January 7, 2022, 5 p.m.
Council Study Session February 15, 2022	<ul style="list-style-type: none">• Review edited maps from 1/18 Hearing• Refine potential Focus Maps• Decide which Focus Maps to consider for March 1, 2022, Public Hearing
Draft Map Hearing March 1, 2022	<ul style="list-style-type: none">• Consider Focus Maps• Discuss and determine the election sequence• Deadline to submit draft maps: February 18, 2022• Maps to be considered posted to website: February 22, 2022, 5 p.m.
Draft Map Hearing March 15, 2022	<ul style="list-style-type: none">• Consider Focus Maps• Discuss and determine the election sequence• Potential to adopt Final Map by Resolution

Redistricting Rules and Goals

1. Federal Laws

Equal Population

Federal Voting Rights Act

No Racial Gerrymandering

2. California Criteria for Cities

1. **Geographically contiguous**
2. **Undivided neighborhoods and “communities of interest”**
(Socio-economic geographic areas that should be kept together)
3. **Easily identifiable boundaries**
4. **Compact**
(Do not bypass one group of people to get to a more distant group of people)

Prohibited: “Shall not favor or discriminate against a political party.”

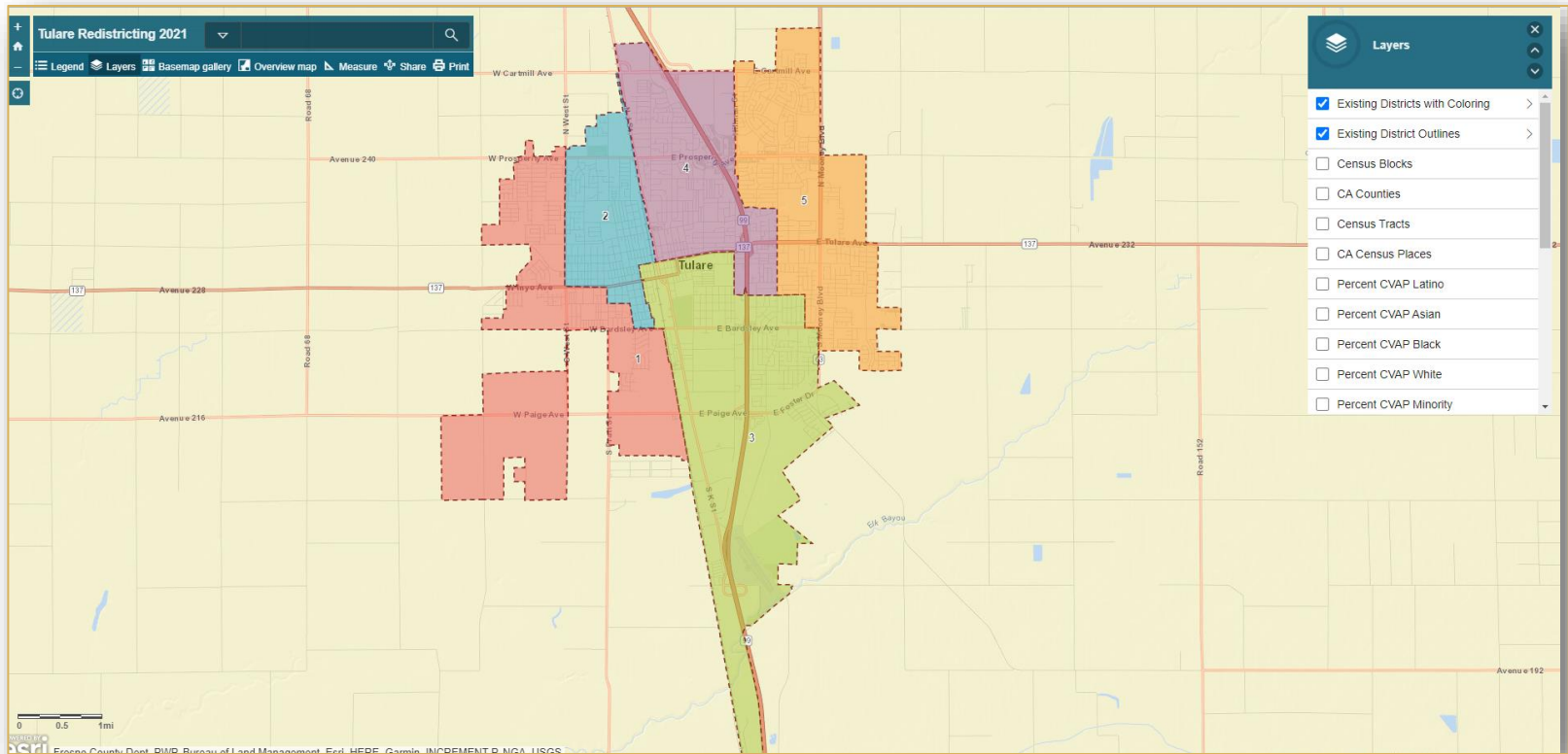
2020 Census

City of Tulare - Current Plan

Category	Field	1	2	3	4	5	Total
2020 Census	Total Population	13,648	12,350	13,339	12,824	17,039	69,200
	Population Deviation	-192	-1,490	-501	-1,016	3,199	4,689
	Pct. Deviation	-1.39%	-10.77%	-3.62%	-7.34%	23.11%	33.88%
Total Pop.	Hispanic/Latino	80%	78%	66%	49%	48%	63%
	NH White	13%	15%	27%	42%	40%	28%
	NH Black	3%	3%	3%	3%	3%	3%
	NH Asian/Pac.Isl.	2%	2%	2%	3%	7%	4%
	NH Native Amer.	1%	1%	1%	2%	2%	1%
Citizen Voting Age Pop	Total	5,759	5,478	6,869	8,491	7,758	34,354
	Hisp	64%	65%	61%	38%	40%	52%
	NH White	26%	25%	33%	53%	51%	40%
	NH Black	5%	7%	2%	4%	3%	4%
	Asian/Pac.Isl.	5%	3%	3%	5%	6%	4%
	Native Amer.	0%	1%	2%	2%	2%	2%
	Total	4,786	4,039	5,425	6,203	9,343	29,796

Target District Population: 13,840

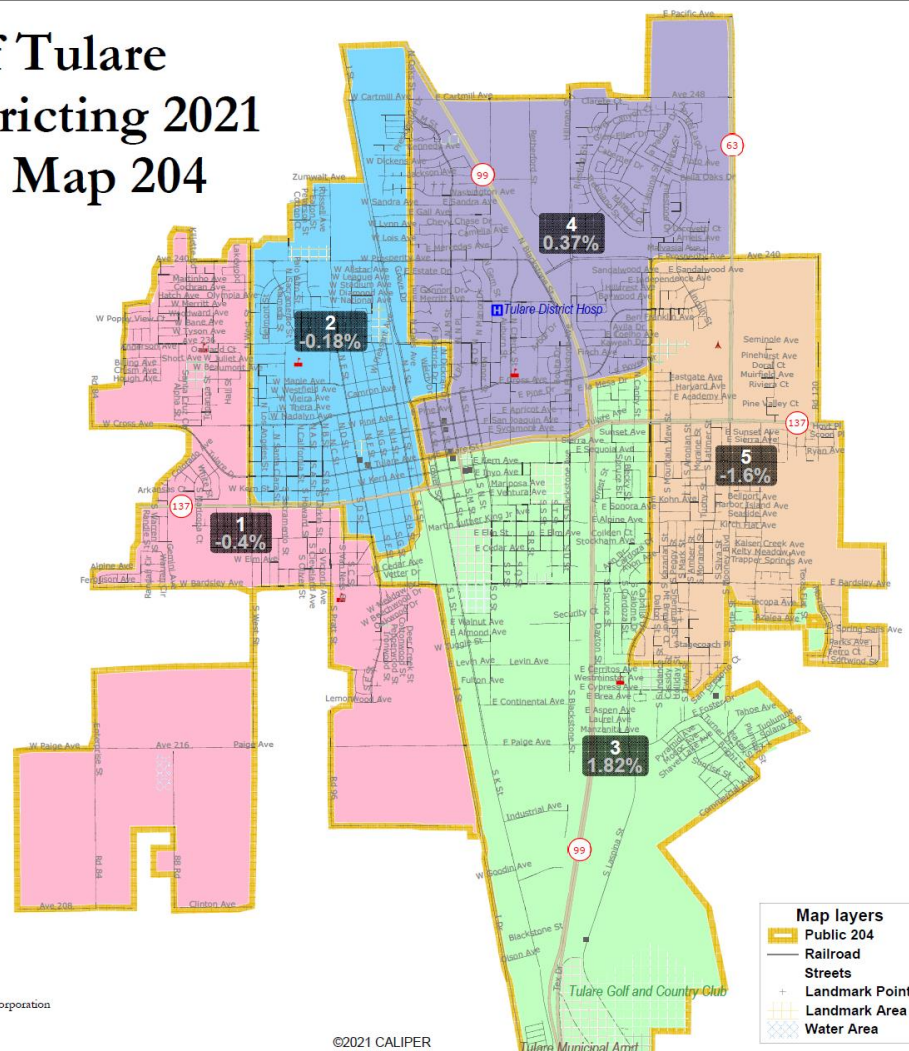
Interactive Map Review Tool



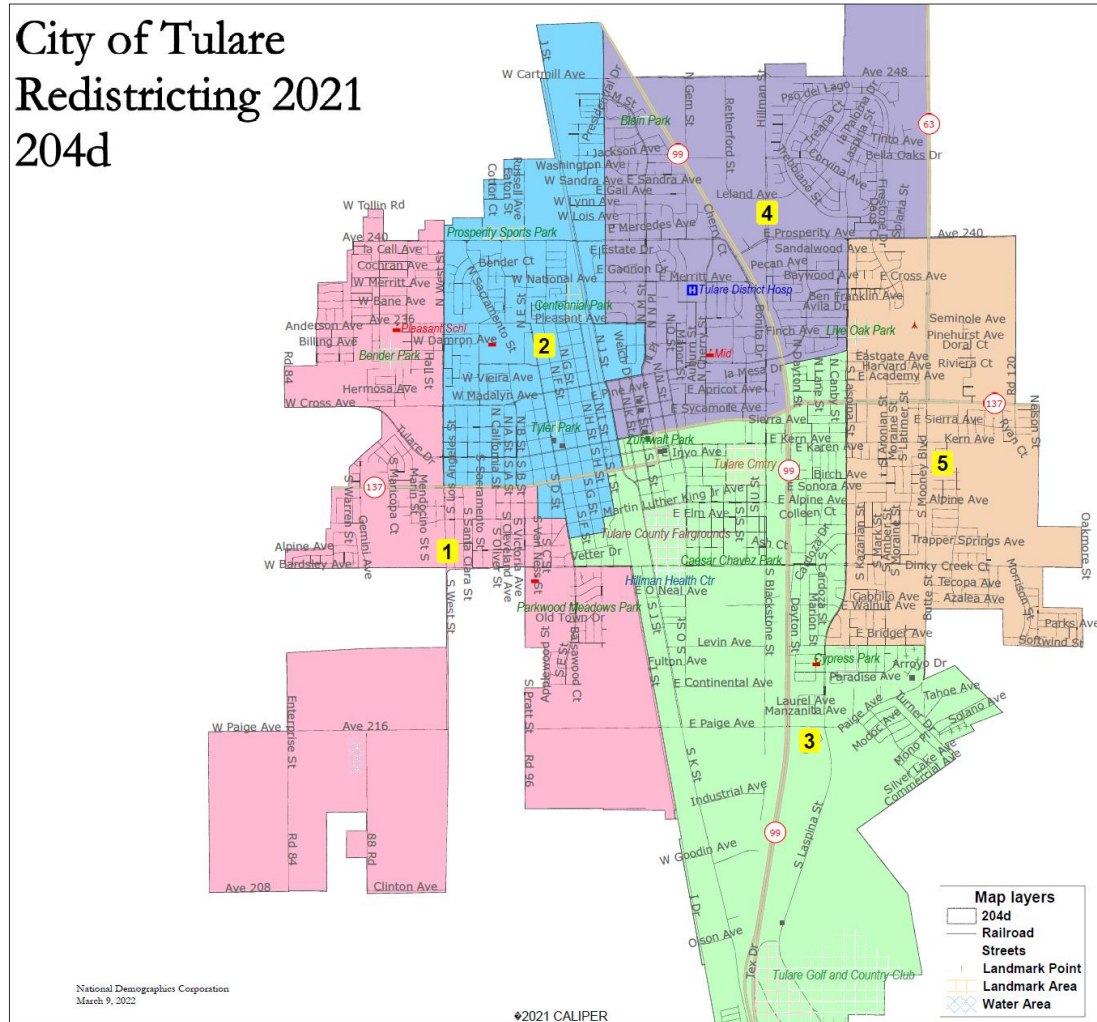
drawtulare.org/draw-a-map

Maps to consider: Public 204

City of Tulare Redistricting 2021 Public Map 204



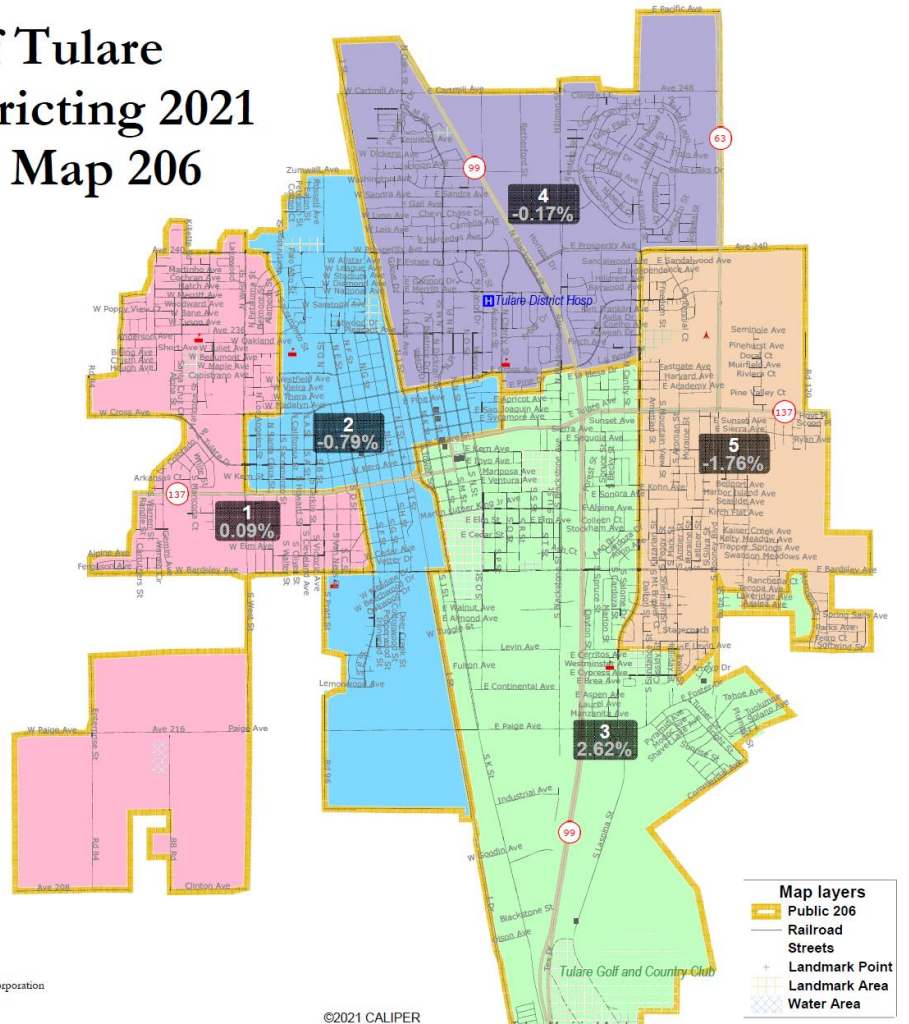
Maps to consider: Public 204d



Pop. Dev: 1.56%

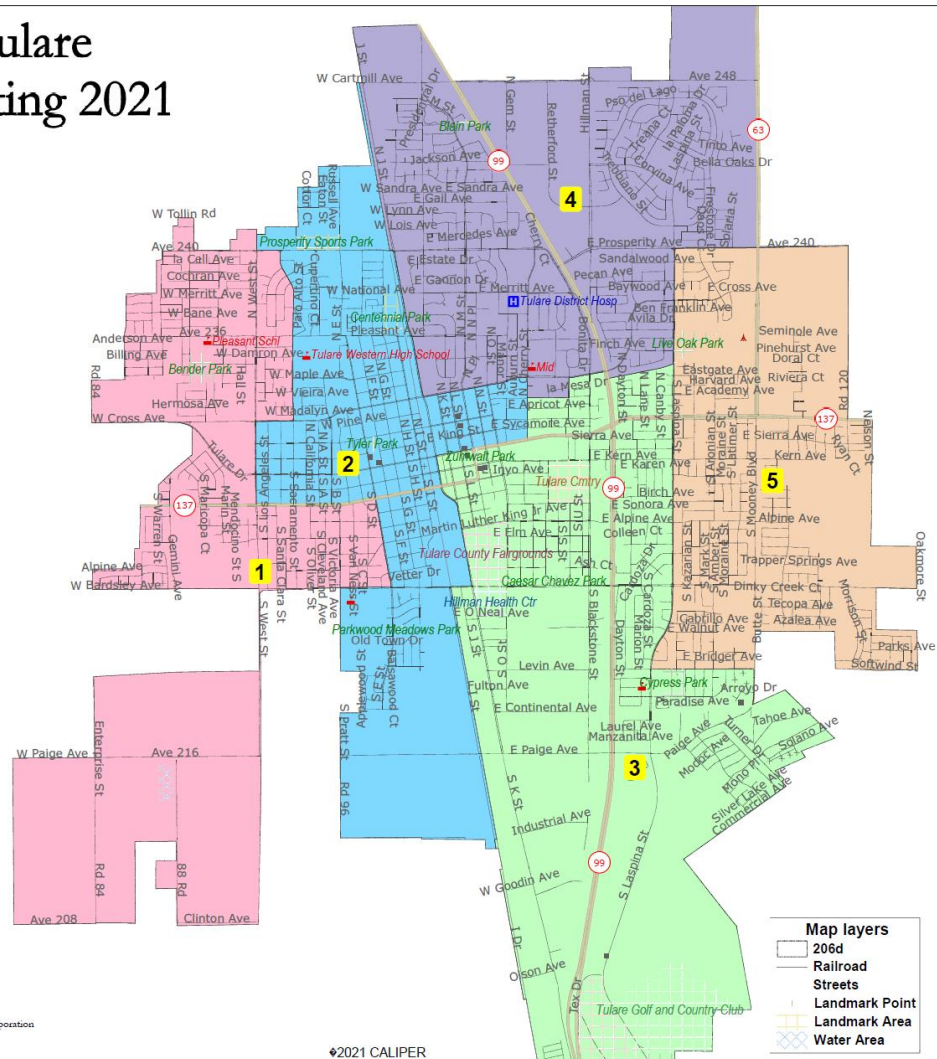
Maps to consider: Public 206

City of Tulare Redistricting 2021 Public Map 206



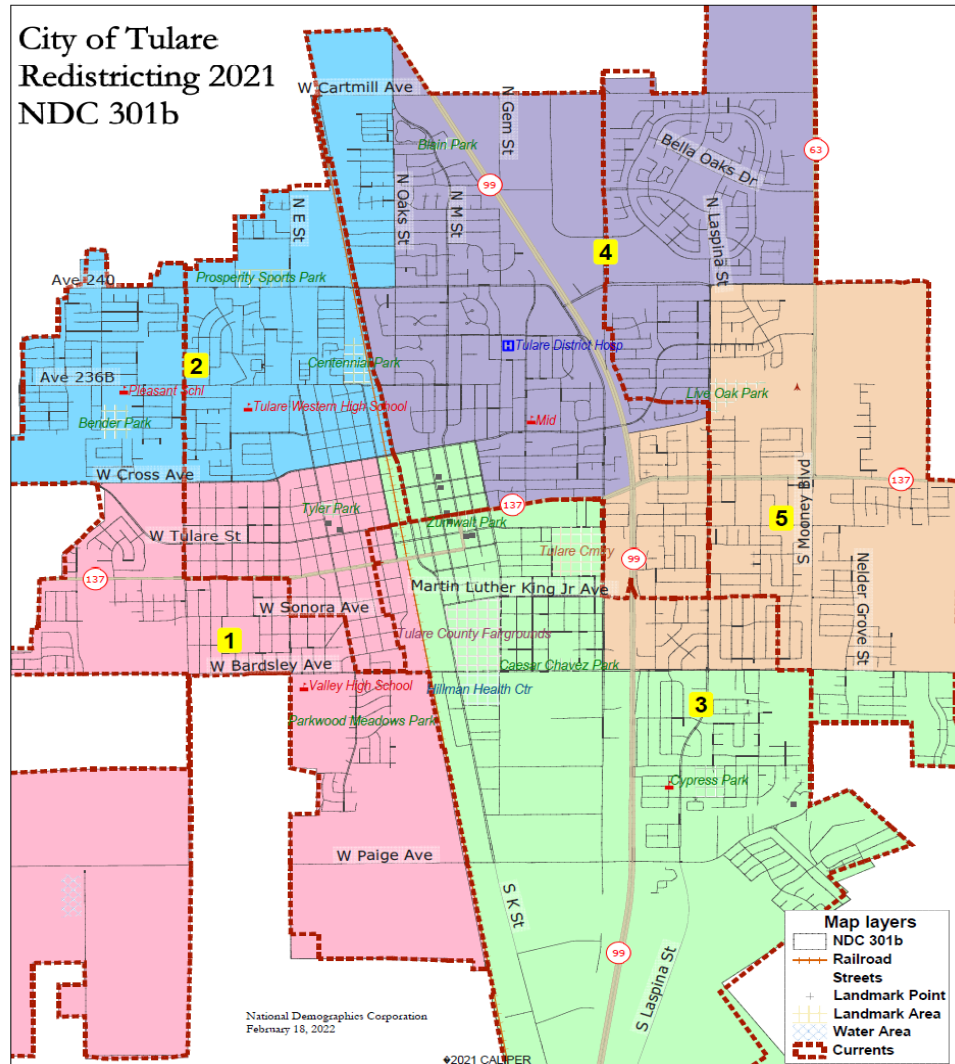
Maps to consider: Public 206d

City of Tulare
Redistricting 2021
206d



Pop. Dev: 1.68%

Maps to consider: NDC 301B



Pop. Dev: 6.24%

Proposed Election Cycle

District / Current Member	Last Election	Proposed Re-Election
District 1 – Sagala	November, 2020	November, 2024
District 2 – Sayre	November, 2018	November, 2022
District 3 – Harrell	November, 2020	November, 2024
District 4 – Mederos	November, 2018	November, 2022
District 5 – Isherwood	November, 2020	November, 2024

Discussion/Decision

- Comments on maps/Election sequence
- Questions about specific maps? Interactive view?
- Decisions or further direction