

# City of Half Moon Bay Redistricting Draft Maps

## Redistricting Advisory Committee

Marin Holt, Chair

Paul Gater, Vice Chair

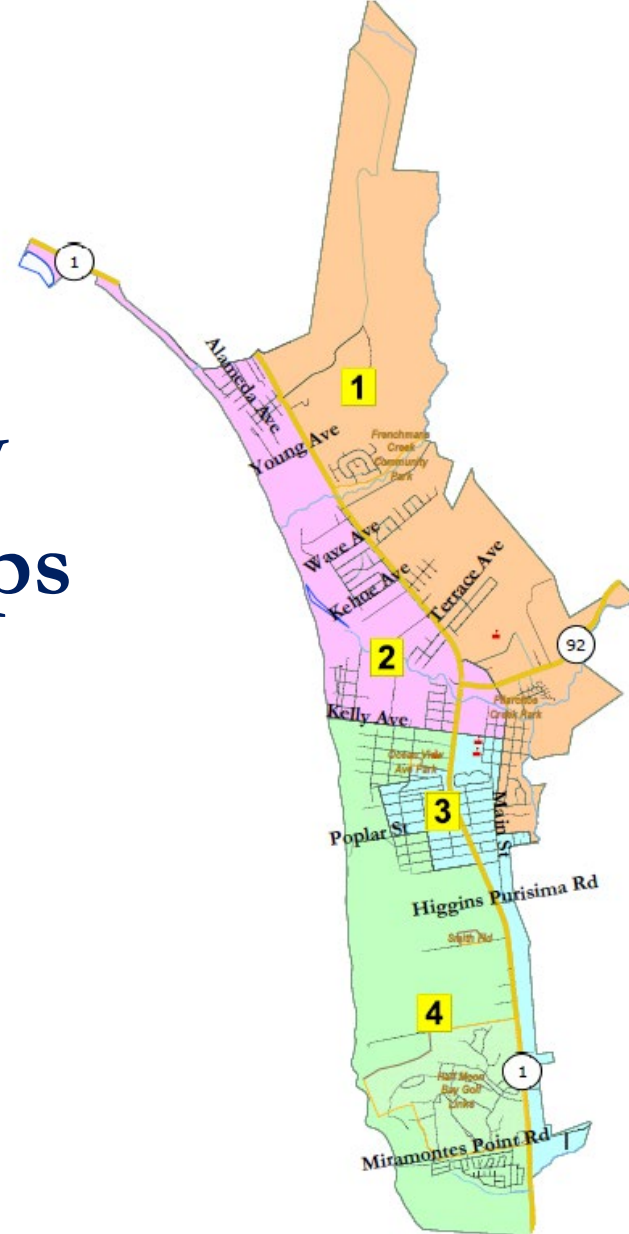
Hal Bogner, Committee Member

Steve Maller, Committee Member

Claudia Marshall, Committee Member

Phil Marshall, Committee Member

Michal Settles, Committee Member



Step	Description
<p><b>Workshops (RAC)</b> Aug. 12 &amp; Aug. 19</p>	<p>Education and to solicit input on the communities in the Districts.</p>
<p><b>Two Pre-Map Hearings (RAC)</b> Aug. 26 &amp; Sept. 2</p>	<p>Held prior to release of draft maps. Education and to solicit input on the communities in the Districts.</p>
<p><b>Census Data Release</b> Aug. 12</p>	<p>Census Bureau releases official 2020 Census population data. The data will be in legacy format and must be reformatted.</p>
<p><b>California Data Release</b> Sept. 20</p>	<p>California Statewide Database releases ‘prisoner-adjusted’ 2020 redistricting data, then three-week waiting period to release maps.</p>
<p><b>Review Draft Maps (RAC)</b> Nov. 8</p>	<p>Review and revise the draft maps and to select focus maps.</p>
<p><b>Map Submission Deadline</b> Nov. 26, 5 p.m.</p>	<p>The City’s demographer will professionally produce submitted maps and prepare a demographic summary for each map.</p>
<p><b>Review Draft Maps (RAC)</b> Dec. 16</p>	<p>Review and revise the draft maps and to select focus maps.</p>
<p><b>Post-Map Hearing (CC)</b> Jan. 19</p>	<p>First public hearing to discuss and revise the draft maps and to discuss the election sequence.</p>
<p><b>Workshops (RAC)</b> Jan. 22 &amp; Jan. 27</p>	<p>Solicit input on focus maps.</p>
<p><b>Post-Map Hearing (CC)</b> Feb. 15</p>	<p>Second public hearing to discuss and revise the draft maps and to discuss the election sequence.</p>
<p><b>Map Adoption (CC)</b> Mar. 15</p>	<p>Final map must be posted at least 7 days prior to adoption. Map adopted via ordinance. <b>Deadline to adopt: Apr. 17, 2021</b></p>

# Redistricting Rules and Goals

## 1. Federal Laws

Equal Population  
Federal Voting Rights Act  
No Racial Gerrymandering



## 2. California Criteria for Cities

1. **Geographically contiguous**
2. **Undivided neighborhoods and “communities of interest”**  
(Socio-economic geographic areas that should be kept together)
3. **Easily identifiable boundaries**
4. **Compact**  
(Do not bypass one group of people to get to a more distant group of people)

**Prohibited:** “Shall not favor or discriminate against a political party.”

## 3. Other Traditional Redistricting Principles

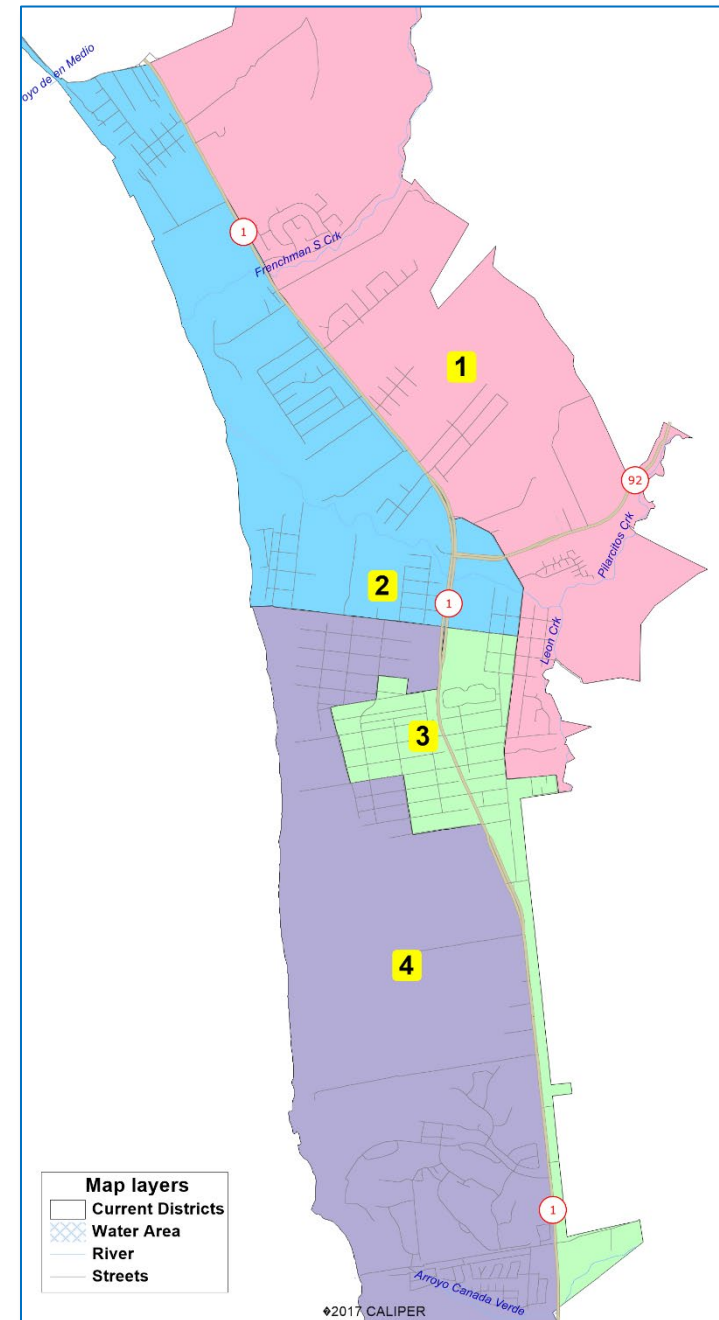
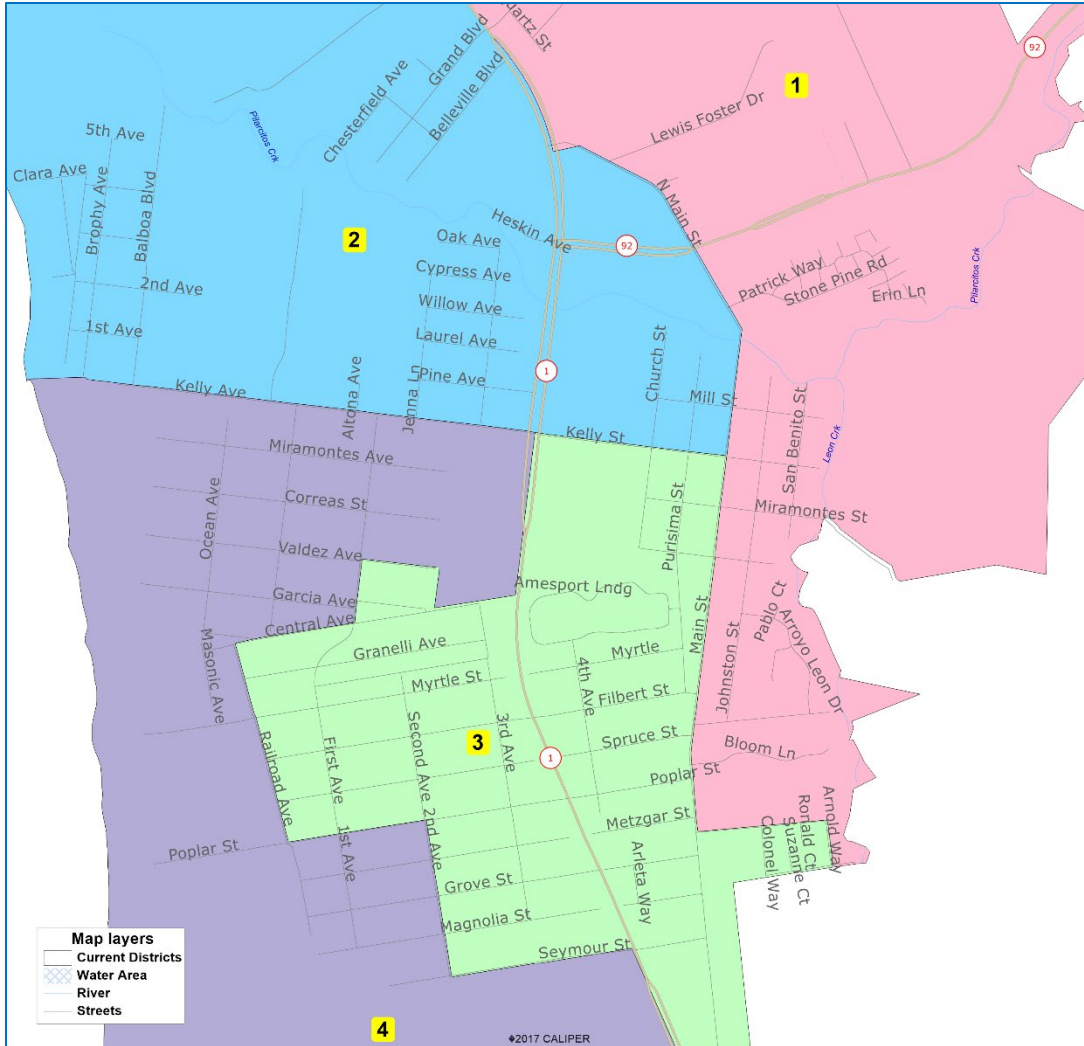
Minimize voters shifted to different election years

Respect voters’ choices / continuity in office

Future population growth

Preserving the core of existing districts

# Current Districts



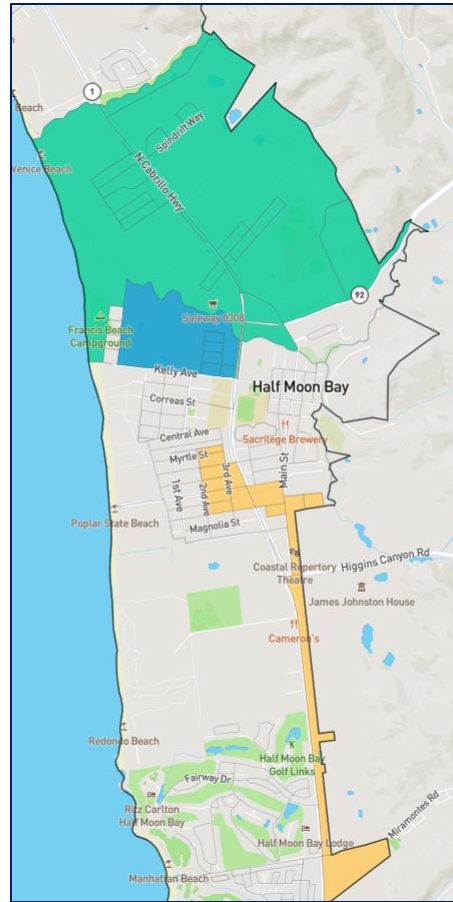
# Demographic Summary of Existing Districts

## HMB Current Districts

	1	2	3	4	Total
Total Pop	3,044	2,756	2,773	3,241	11,814
Deviation from ideal	90	-198	-181	287	485
% Deviation	3.05%	-6.70%	-6.13%	9.72%	16.42%

**Official California-Adjusted 2021 Redistricting Data**  
Only required change is about 200 people out of District 4  
into Districts 2 and 3.

# Communities of Interest Submission

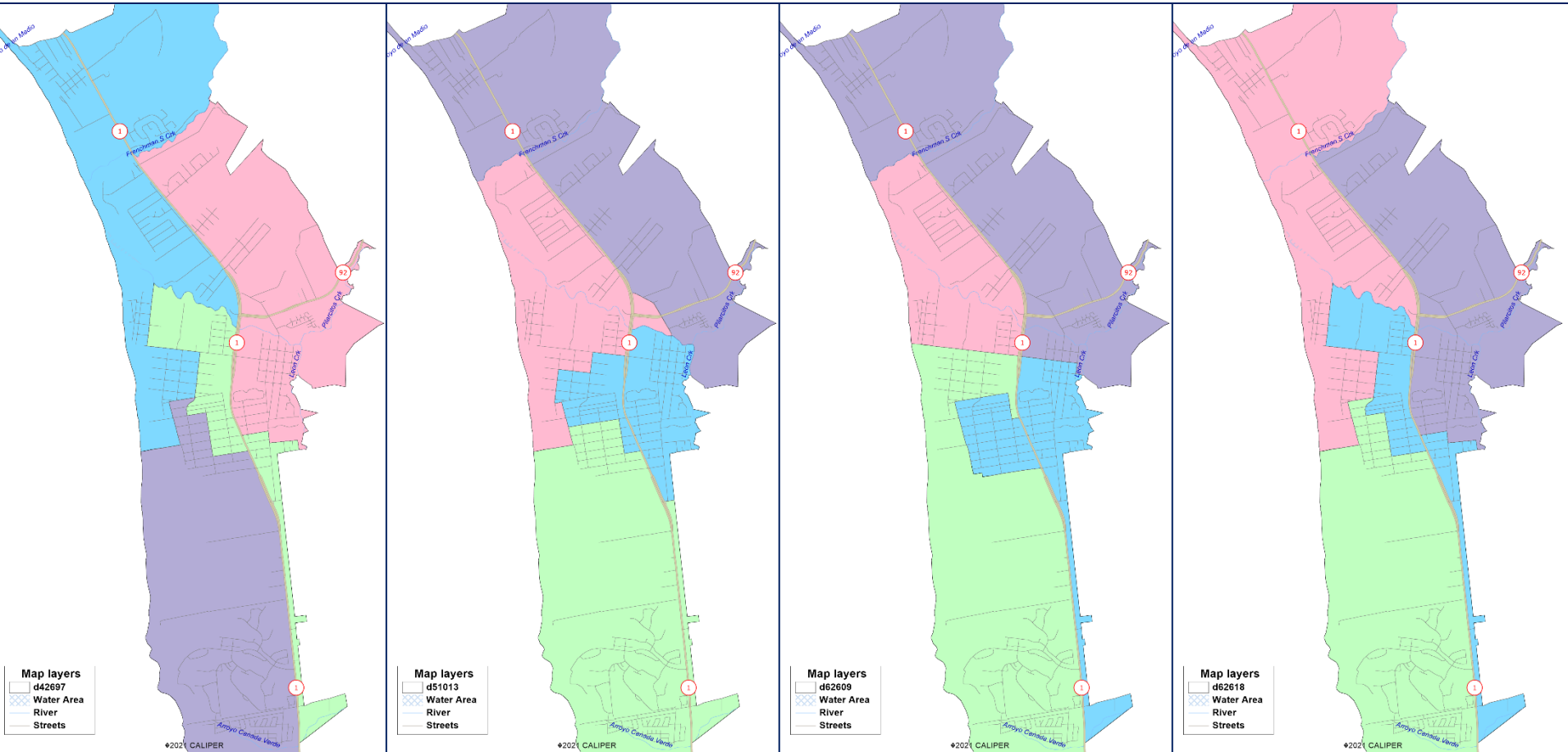


*NDC reminder: race/ethnicity on its own is not a community of interest. Drawing lines with race or ethnicity as the predominate factor is illegal racial gerrymandering.*

“Areas with high Hispanic numbers”

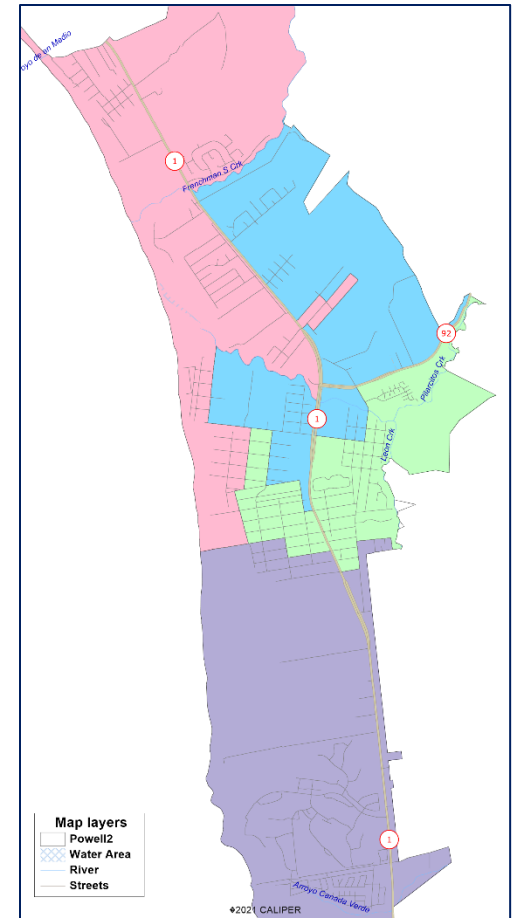
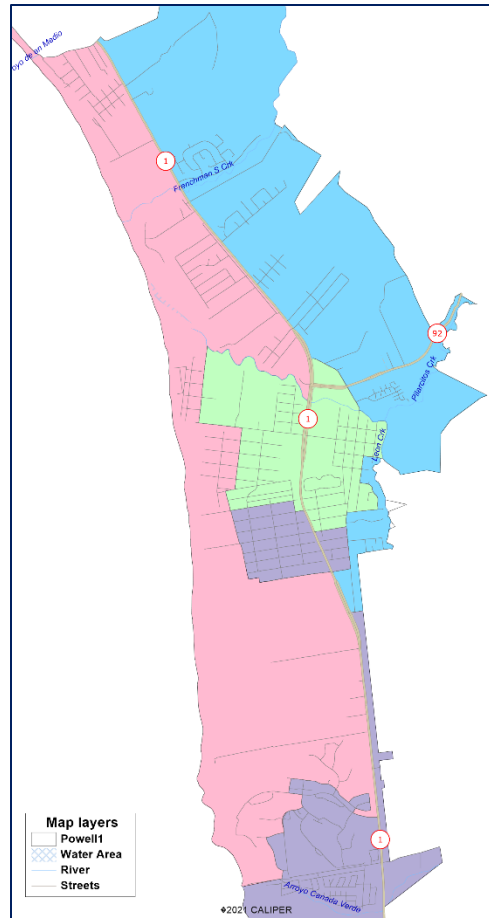
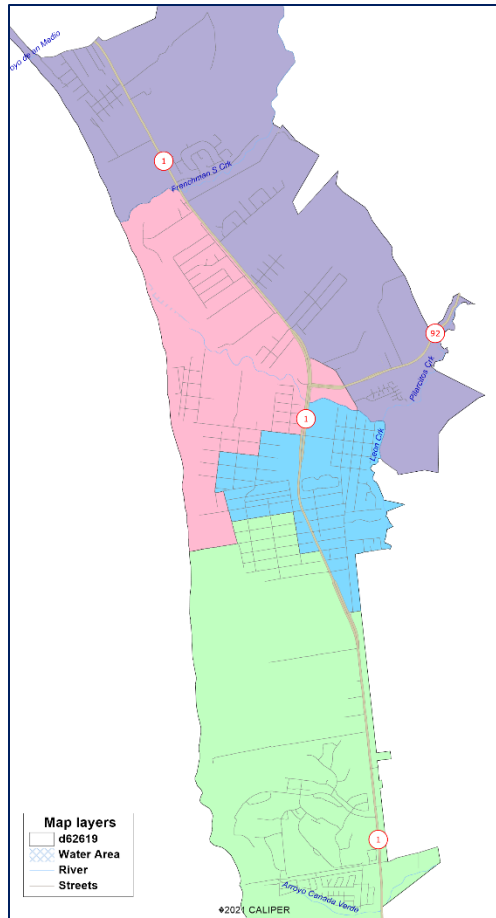


# 4-District Submissions



Unfortunately, the Census results were so significantly different from expectations that none of the public map submissions are even close to population balanced.

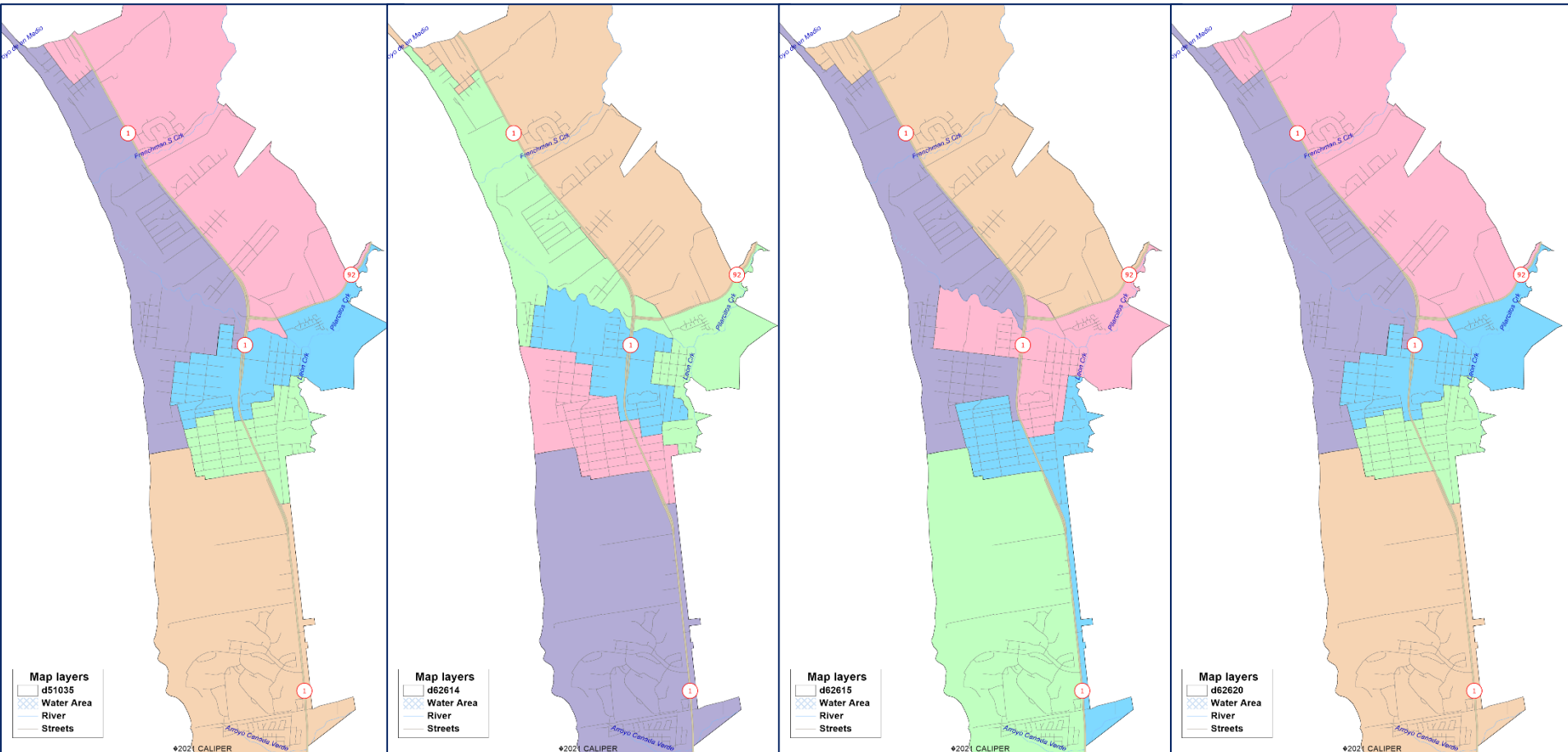
# More 4-District Submissions



Unfortunately, the Census results were so significantly different from expectations that none of the public map submissions are even close to population balanced.

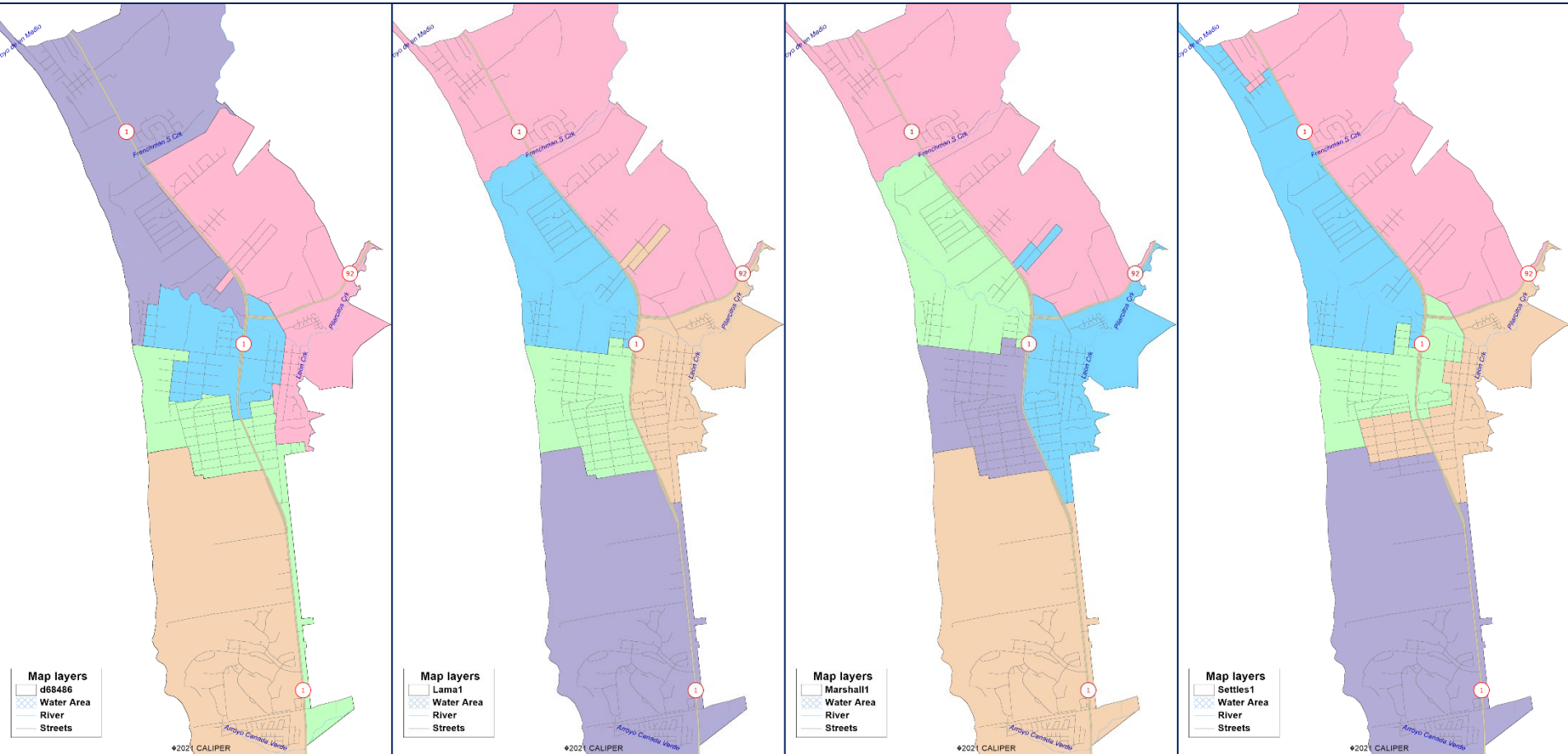


# 5-District Submissions



Unfortunately, the Census results were so significantly different from expectations that none of the public map submissions are even close to population balanced.

# More 5-District Submissions



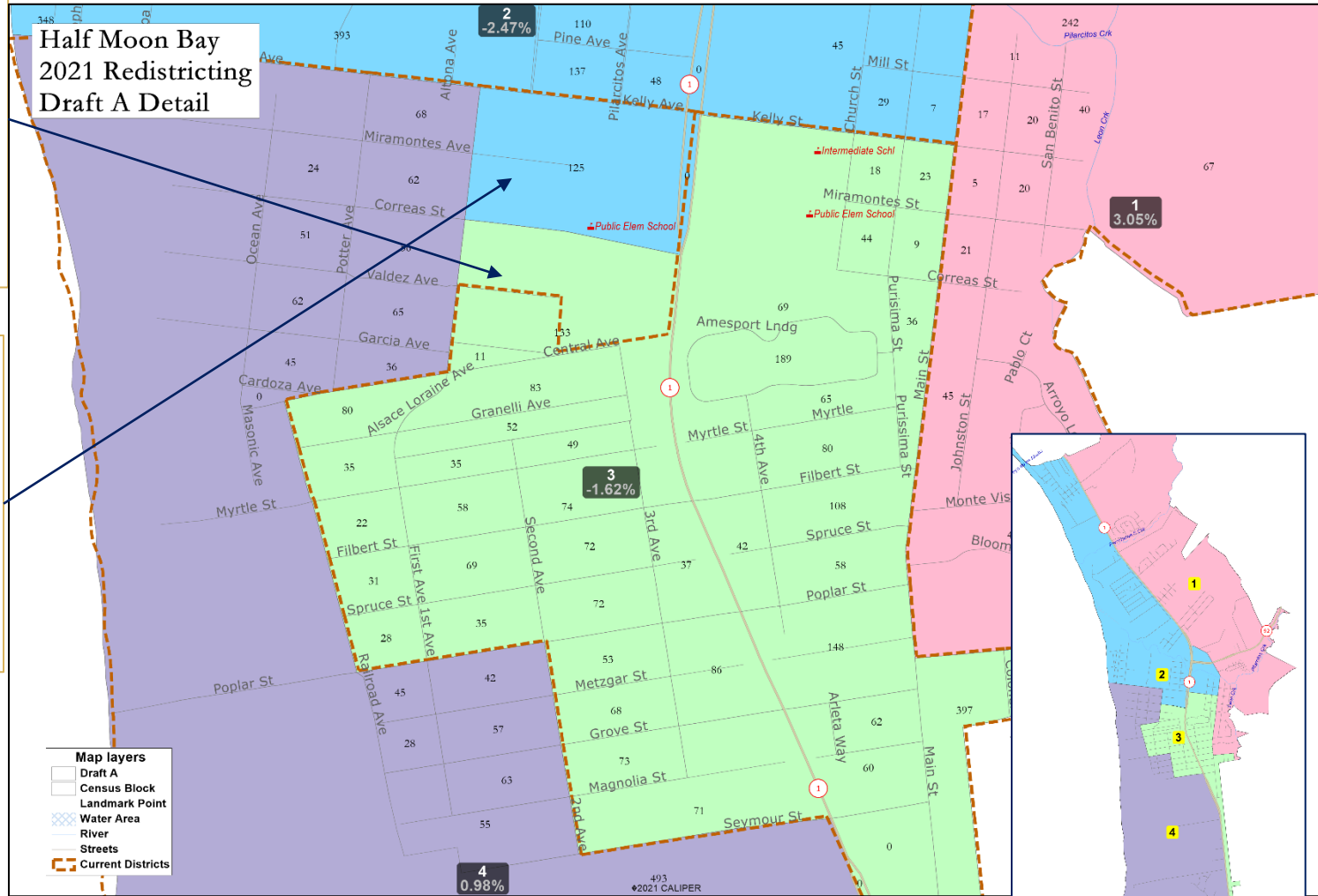
Unfortunately, the Census results were so significantly different from expectations that none of the public map submissions are even close to population balanced.

# NDC 4-District Draft A

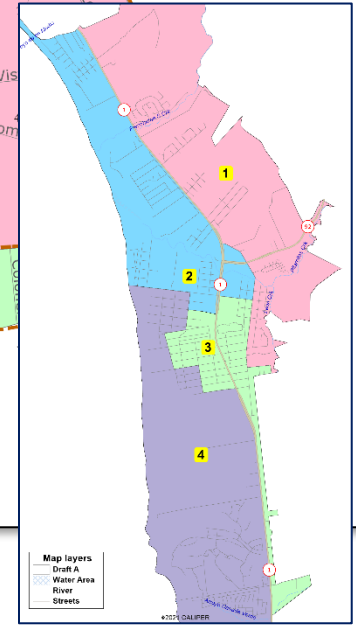
1. Census Bureau merged two Census Blocks across the Council District line. Draft A puts the Block all in D3.

2. Census Block bordered by Kelly Ave, Hwy 1, Correas St and Alsace Lorraine Ave moves from D4 to D2.

Highway 1 is the border north and south of what is shown here.



*Those changes population balance the entire map.*

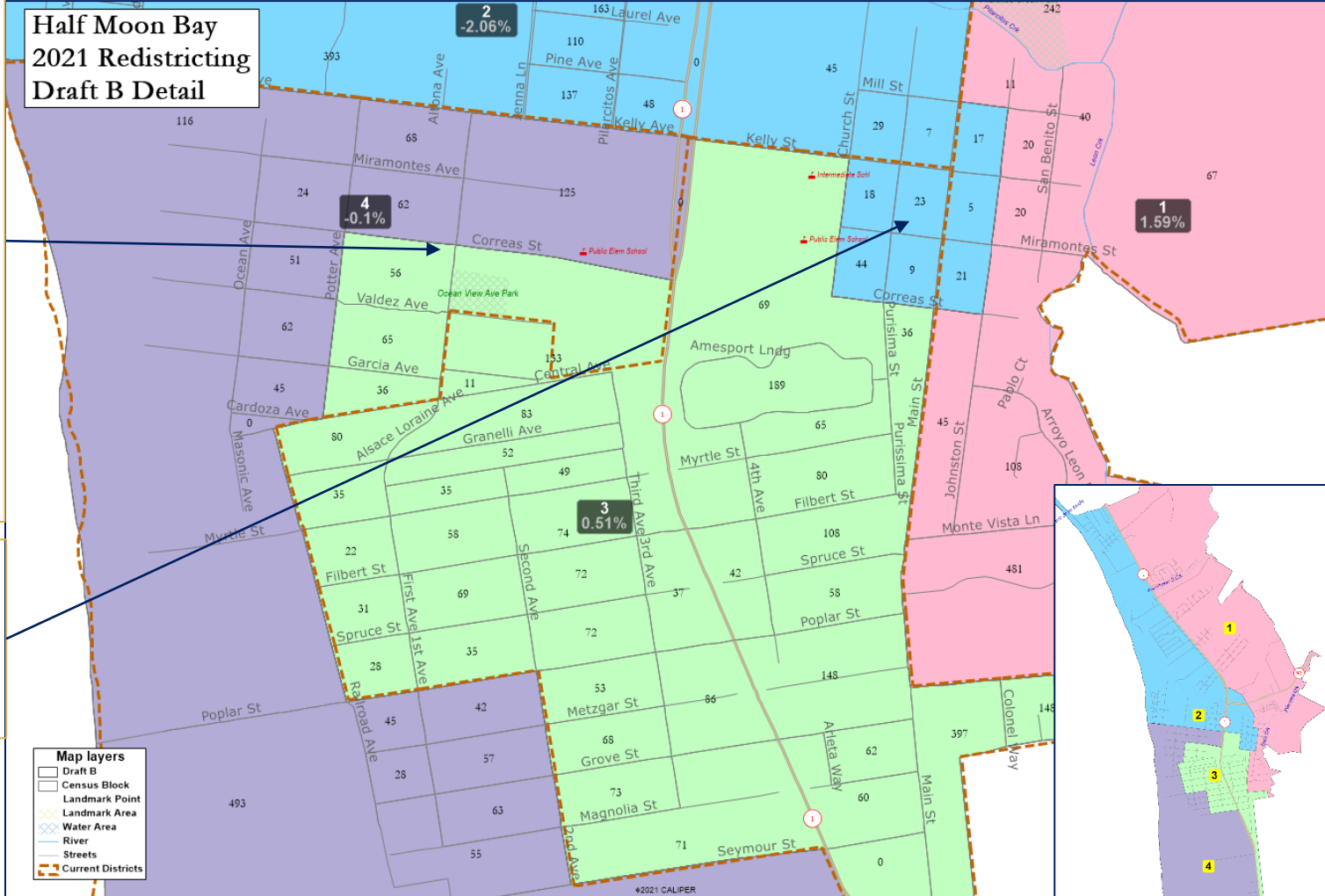


# NDC 4-District Draft B

1. Census Bureau merged two Census Blocks across the Council District line. Draft B puts the Block all in D3, along with three city blocks south of Correas between Potter and Alsace Lorraine.

2. D2 picks up 7 city blocks around Kelly & Main St from D1 and D3

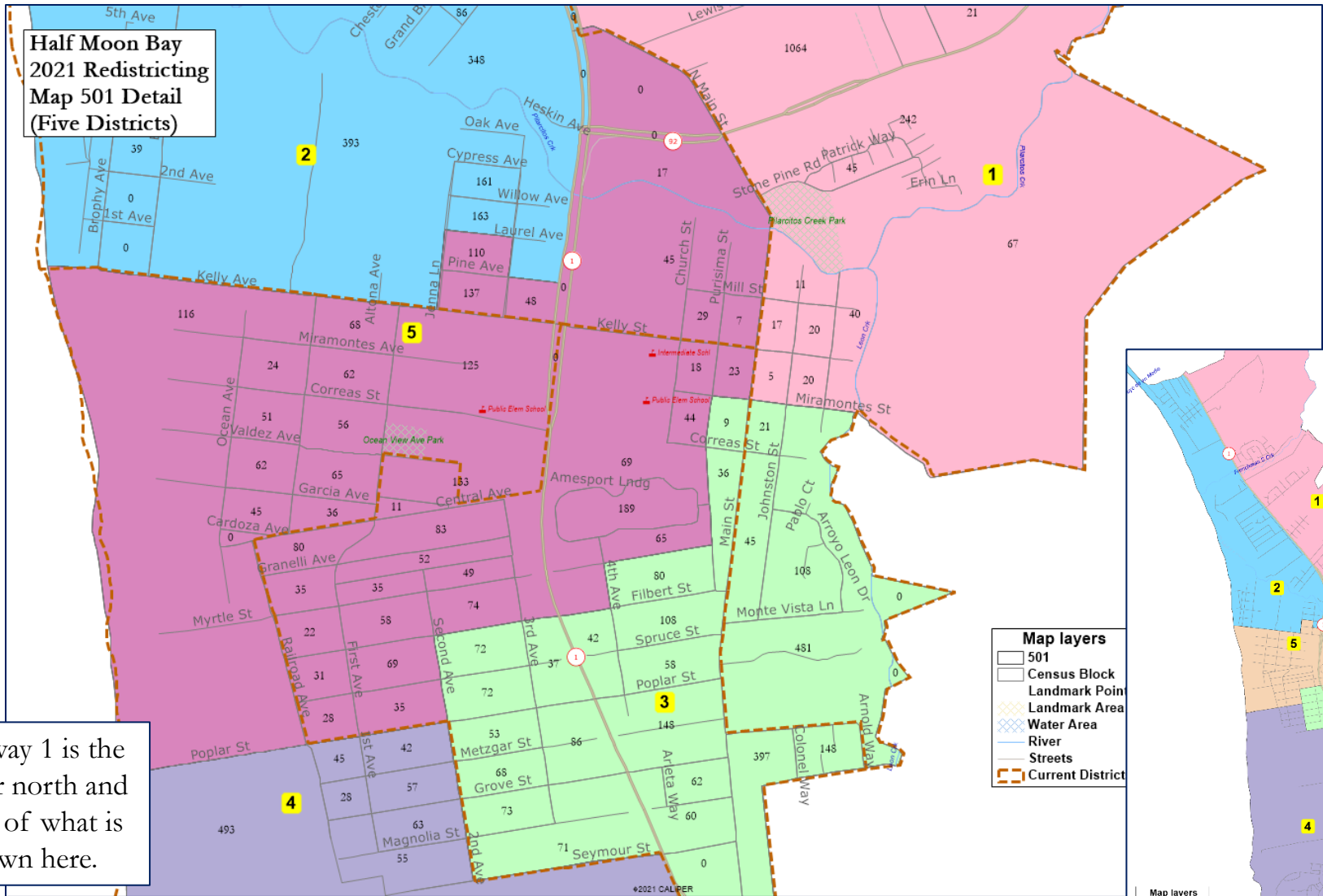
Highway 1 is the border north and south of what is shown here.



*These changes population balance the entire map.*



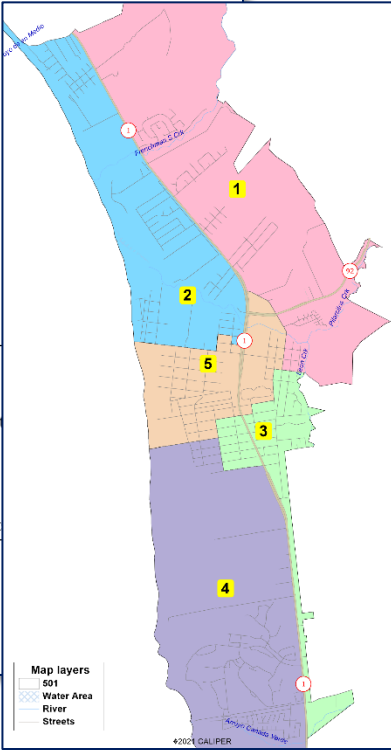
# NDC 5-District Alternative 501



Half Moon Bay  
2021 Redistricting  
Map 501 Detail  
(Five Districts)

Highway 1 is the border north and south of what is shown here.

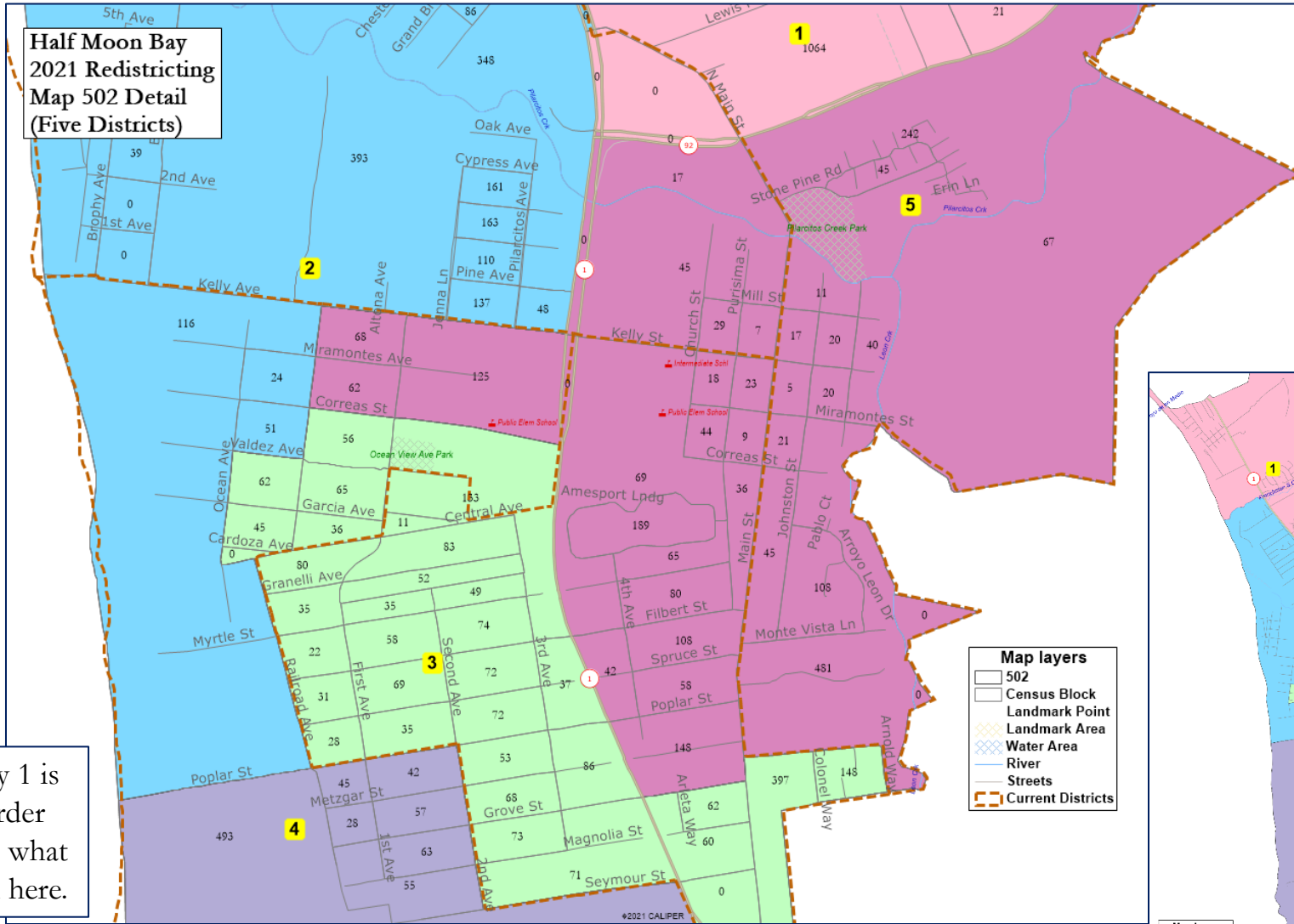
- Map layers**
- 501
  - Census Block
  - Landmark Point
  - Landmark Area
  - Water Area
  - River
  - Streets
  - Current District



*Total population per district drops from 2,954 with four districts to 2,363 with five districts.*



# NDC 5-District Alternative 502



Half Moon Bay  
2021 Redistricting  
Map 502 Detail  
(Five Districts)

Highway 1 is the border south of what is shown here.

*Everything north of Frenchman Creek is in District 1.*



# Demographic Impact

- City as a whole is 73% White (by Citizen Voting Age Population, or CVAP)
- Non-White CVAP is not concentrated in any one area
- In a four-district map, the districts range from 66% to 81% White by CVAP
- In a five-district map, the districts range from 63% to 81% White by CVAP



# Online Tool Status

- The DistrictR team is a small research institute staff at Tufts University
- They are the victim of their own success: the overwhelming popularity of their tool swamped them
- DistrictR will take another two or three weeks to update the data. Or NDC can launch Dave's Redistricting App tomorrow.



THE CITY OF  
**HALF MOON BAY**  
CALIFORNIA

 Select Language | ▼

Search...



Welcome

Schedule

Draft Maps

Draw A Map

FAQ

Resources

Contact

# DrawHMB.org